





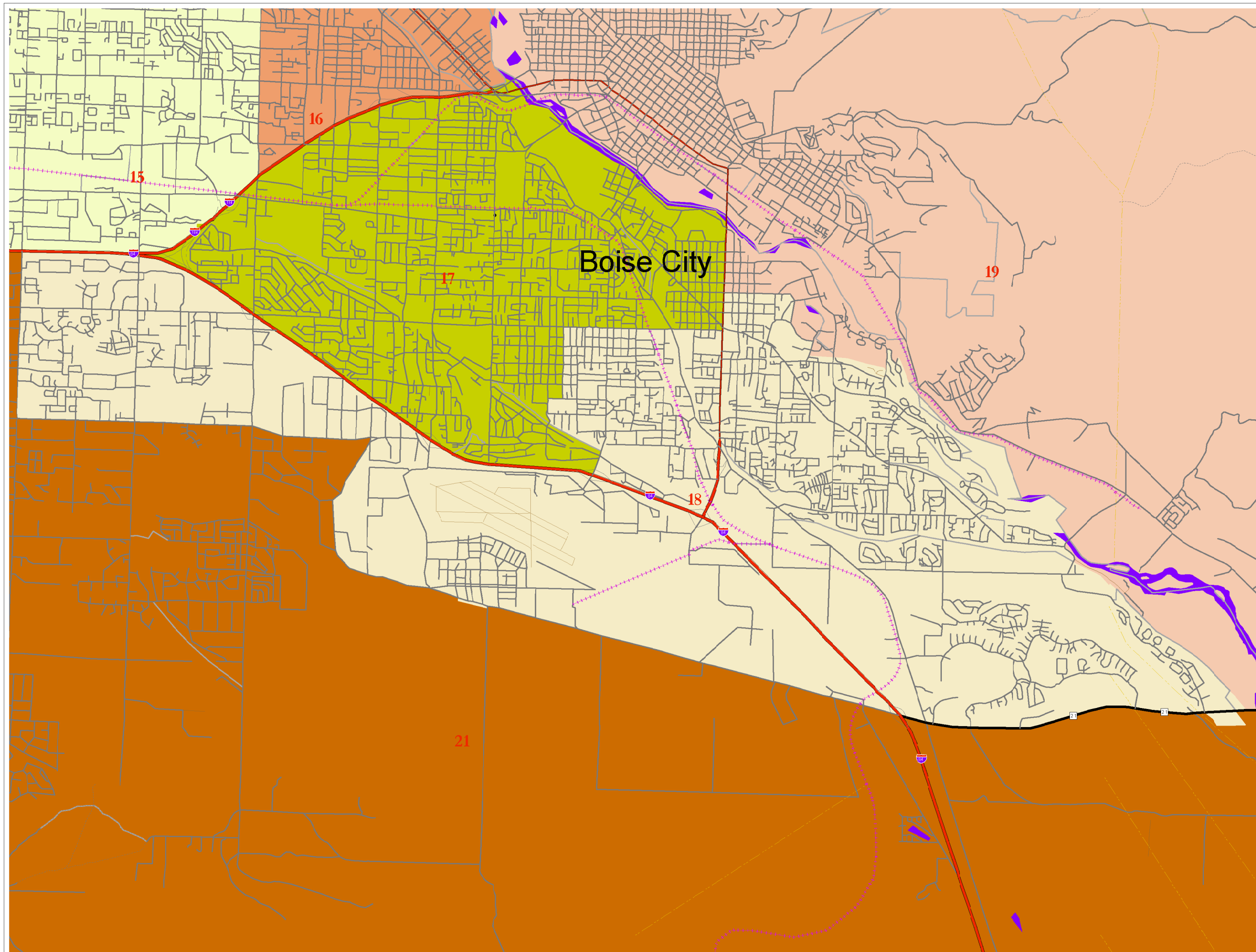
**L97**  
**Final Legislative**  
**District Plan**  
**District 18**

Adopted March 9th, 2002

**Legend**

Redistricting Layers

-  County Boundary
-  VTD Boundary



0.8 0 0.8 1.6 Miles